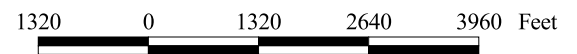
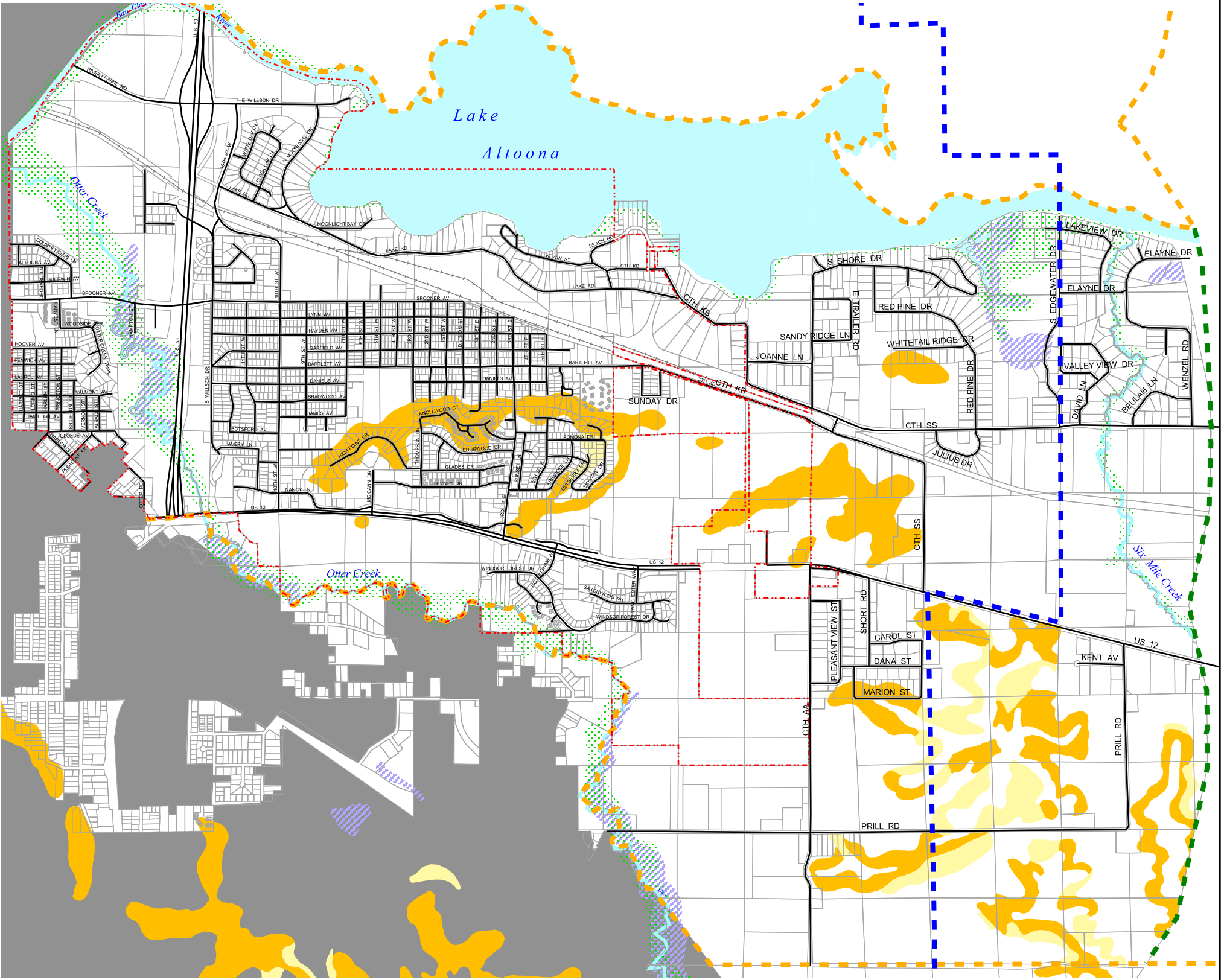
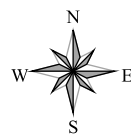


City of Altoona Eau Claire County, Wisconsin Development Limitations



Corporate Limits	Limitations
Roads	Wetland
Railroad	100 Year Flood Plain
Parcels	Steep Slopes
Lakes	12 to 20%
Rivers	> 20%
City of Eau Claire	Altoona Plat Review Area
	Eau Claire Plat Review Area
	Sewer Service Area - 2025



Sources:
USDA - Soil Survey
Wisconsin Department of Natural Resources
Base map data provided by WCRPC

The WIDNR Wetland Inventory for Eau Claire County was derived from 1996 aerial photography and only includes wetlands which are larger than five (5) acres. Wetlands smaller than five (5) acres may exist within the community.